

# **SUMMER PROJECT/COLLEGE VISIT BY WB STATE BOARD STUDENTS**

**SESSION-2022-2023**



**Bidhan Chandra College, Asansol**

**NAME OF SCHOOL-  
ST. MARY GORETTI GIRLS'  
HIGH SCHOOL(H.S.)**



**DATE OF VISIT- 02/05/2023**

**NOs OF STUDENTS PRESENT- 50**

**PHOTOS**





**GPS Map Camera**  
**Asansol, West Bengal, India**  
Bidhan Chandra College, Asansol, West Bengal 713304,  
India  
Lat 23.676969°  
Long 86.954614°  
02/05/23 09:19 AM GMT +05:30



**GPS Map Camera**  
**Asansol, West Bengal, India**  
Bidhan Chandra College, Asansol, West Bengal 713304,  
India  
Lat 23.676969°  
Long 86.954614°  
02/05/23 09:25 AM GMT +05:30



GPS Map Camera

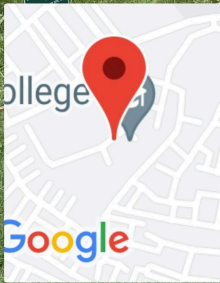
Asansol, West Bengal, India

Bidhan Chandra College, Asansol, West Bengal 713304,  
India

Lat 23.676969°

Long 86.954614°

02/05/23 09:25 AM GMT +05:30



GPS Map Camera

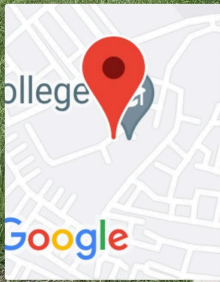
Asansol, West Bengal, India

Bidhan Chandra College, Asansol, West Bengal 713304,  
India

Lat 23.676969°

Long 86.954614°

02/05/23 09:39 AM GMT +05:30



📍 GPS Map Camera


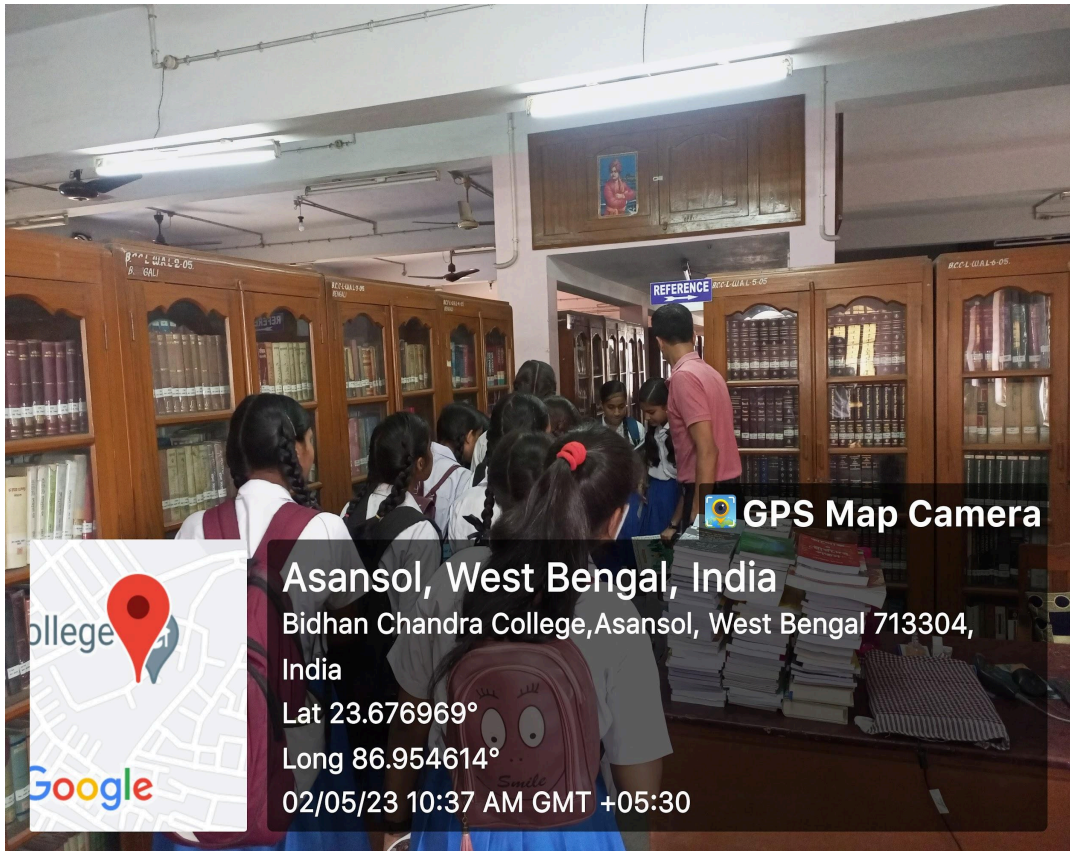
Asansol, West Bengal, India

Bidhan Chandra College, Asansol, West Bengal 713304,  
India

Lat 23.676969°

Long 86.954614°

02/05/23 09:39 AM GMT +05:30



📍 GPS Map Camera

Asansol, West Bengal, India

Bidhan Chandra College, Asansol, West Bengal 713304,  
India

Lat 23.676969°


Long 86.954614°

02/05/23 10:37 AM GMT +05:30




GPS Map Camera

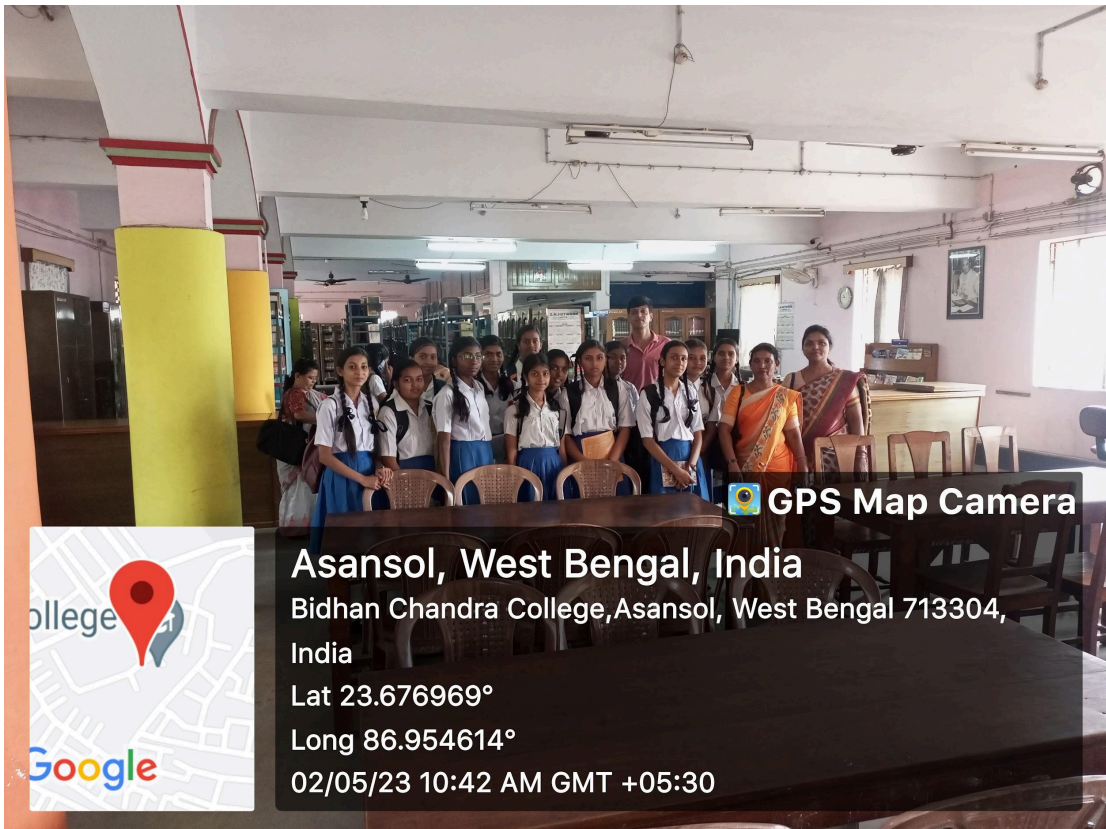
Asansol, West Bengal, India  
Bidhan Chandra College, Asansol, West Bengal 713304,  
India  
Lat 23.676969°  
Long 86.954614°  
02/05/23 10:37 AM GMT +05:30

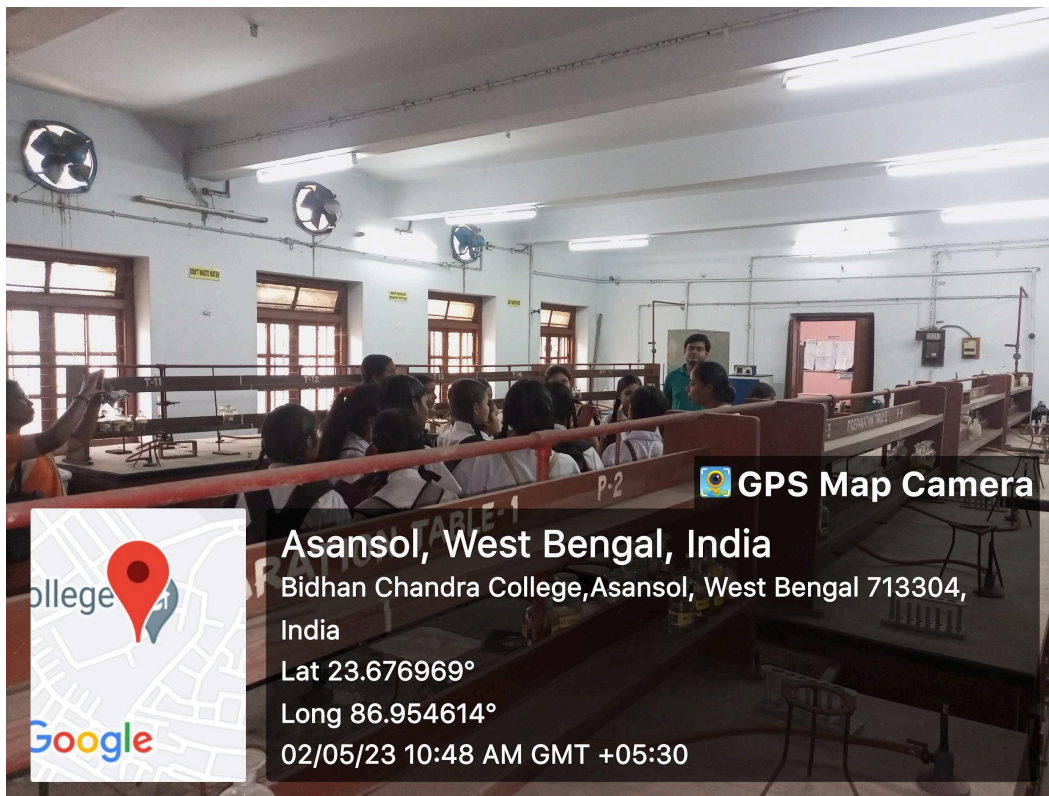
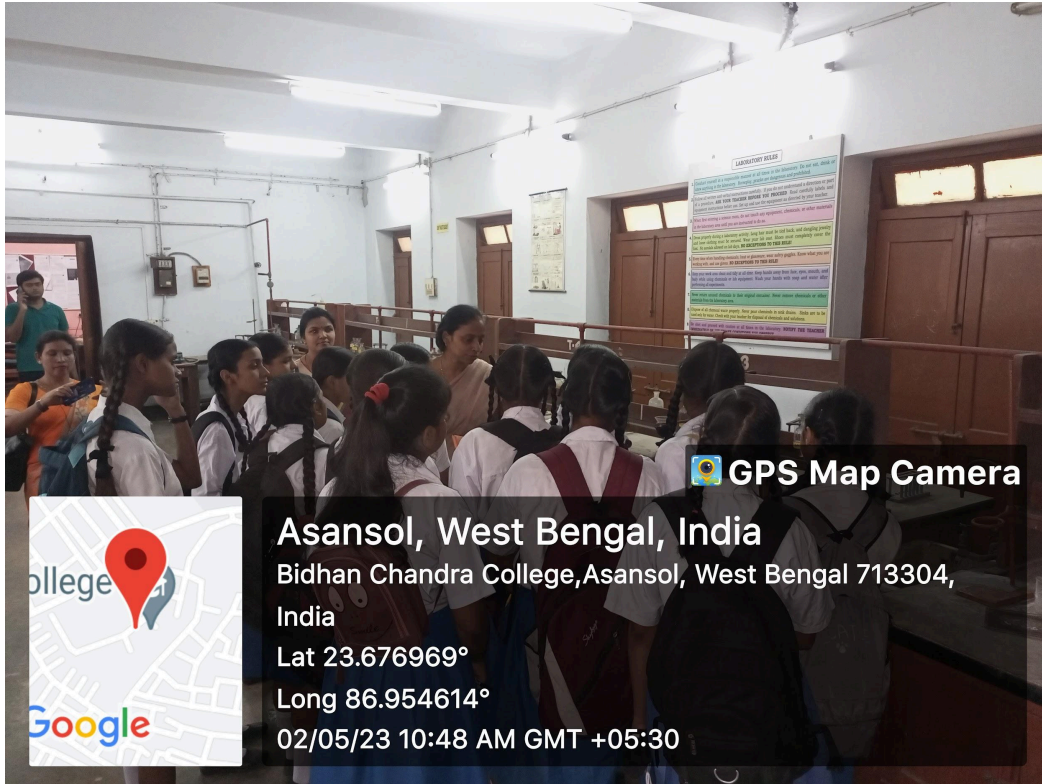


GPS Map Camera

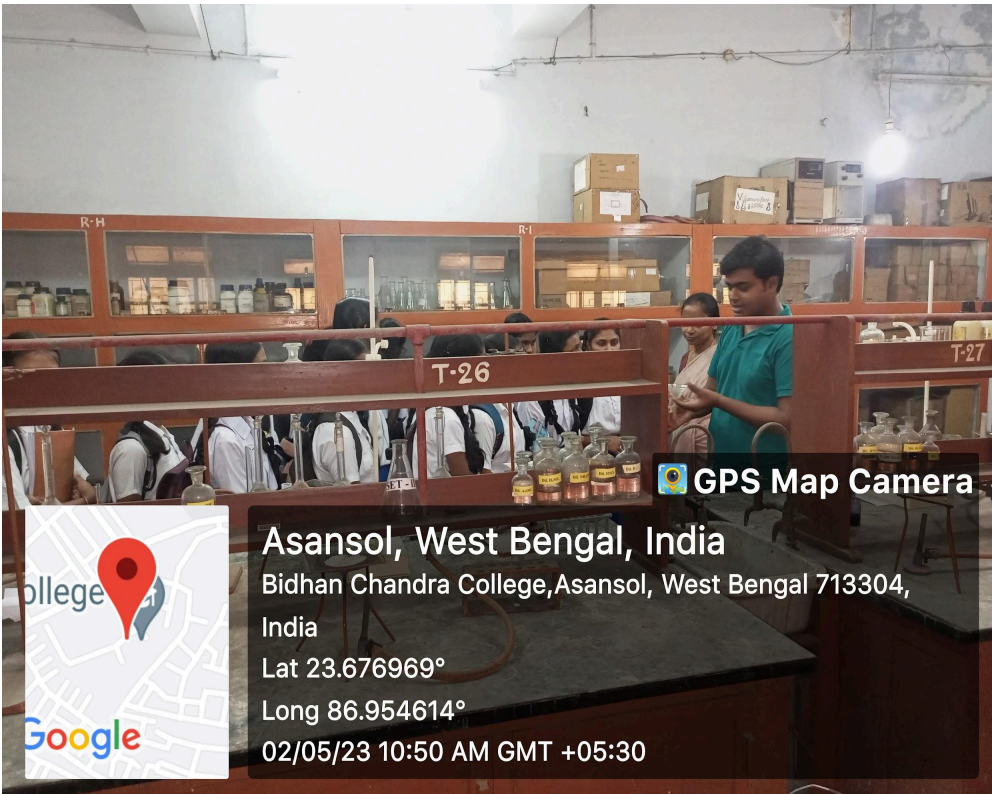
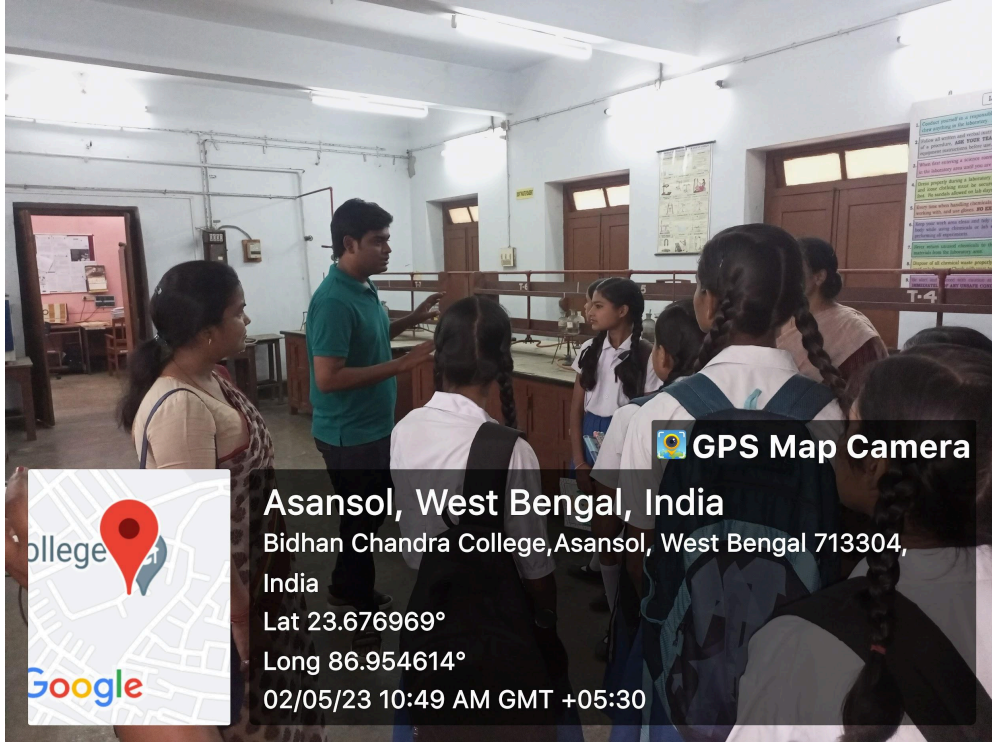
Asansol, West Bengal, India  
Bidhan Chandra College, Asansol, West Bengal 713304,  
India  
Lat 23.676969°  
Long 86.954614°  
02/05/23 10:38 AM GMT +05:30



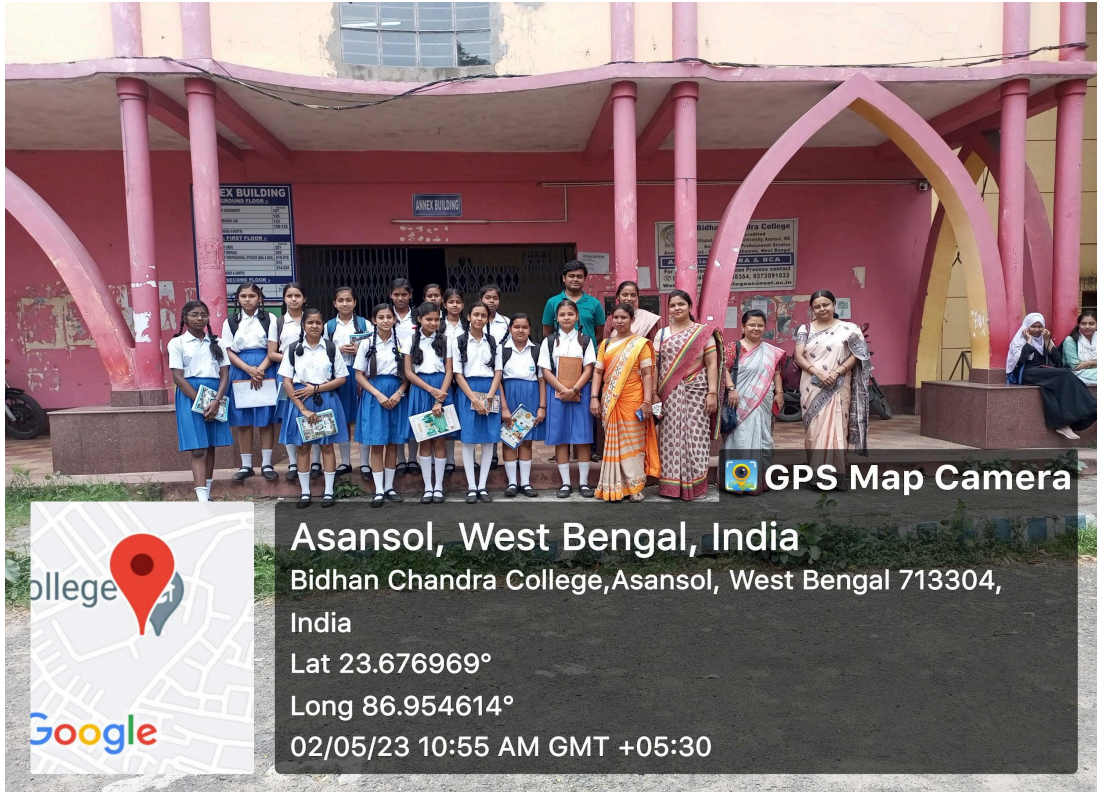












**NAME OF SCHOOL**  
**Shantinagar Vidyamandir**

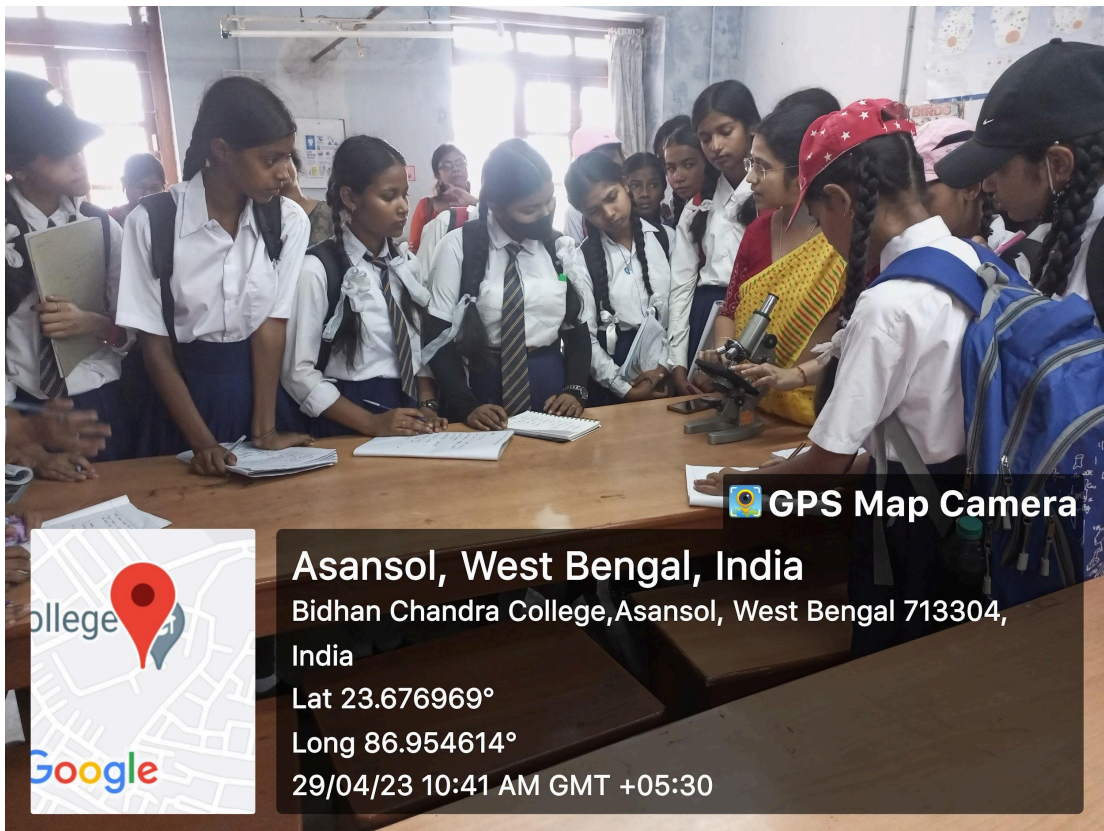


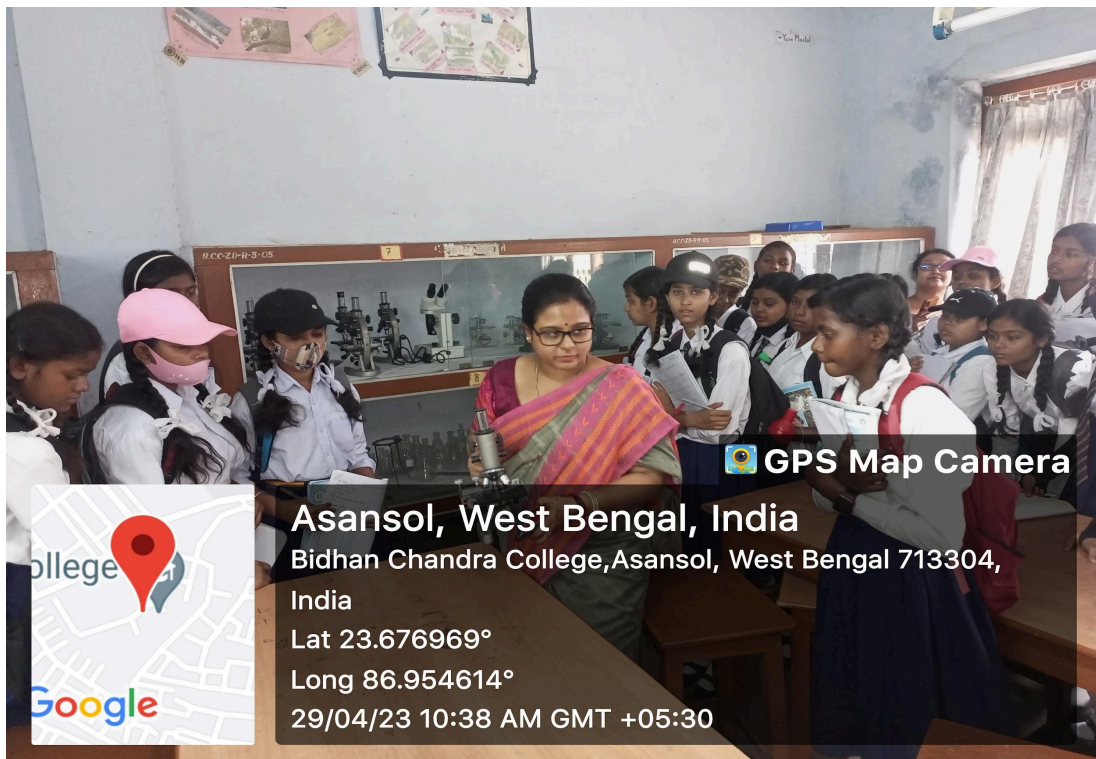
**DATE OF VISIT- 29/04/2023**

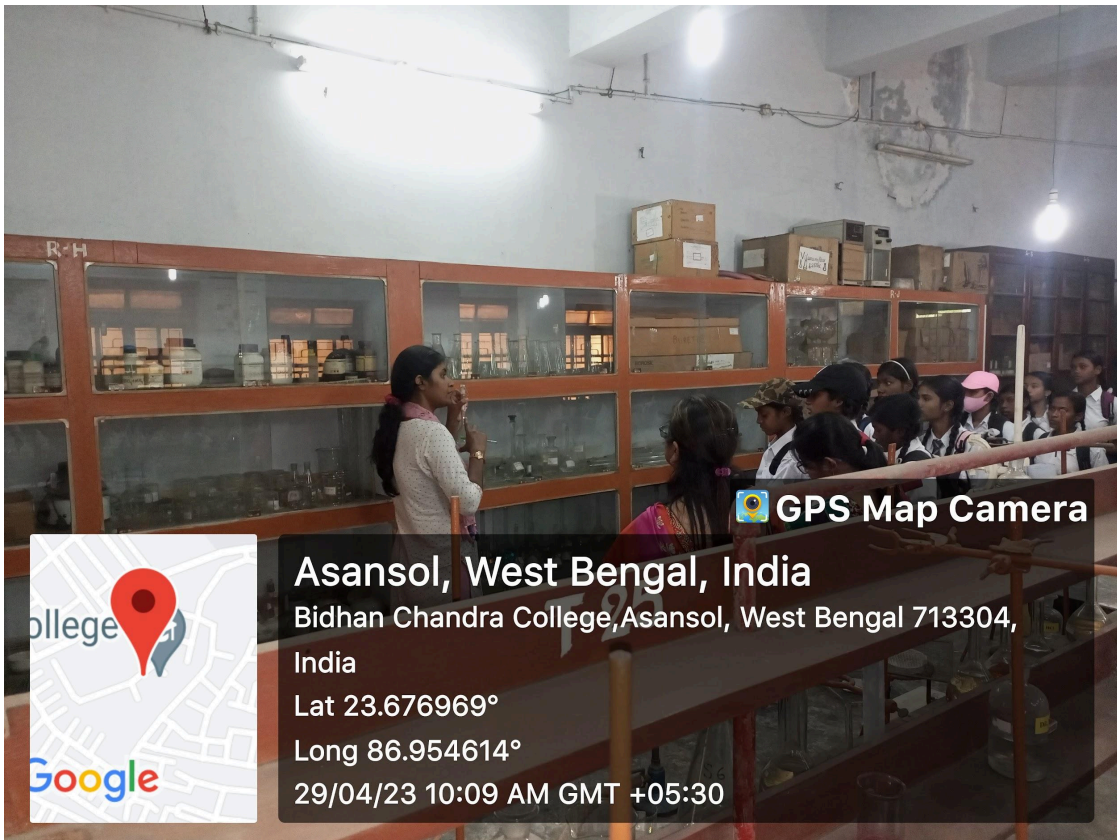
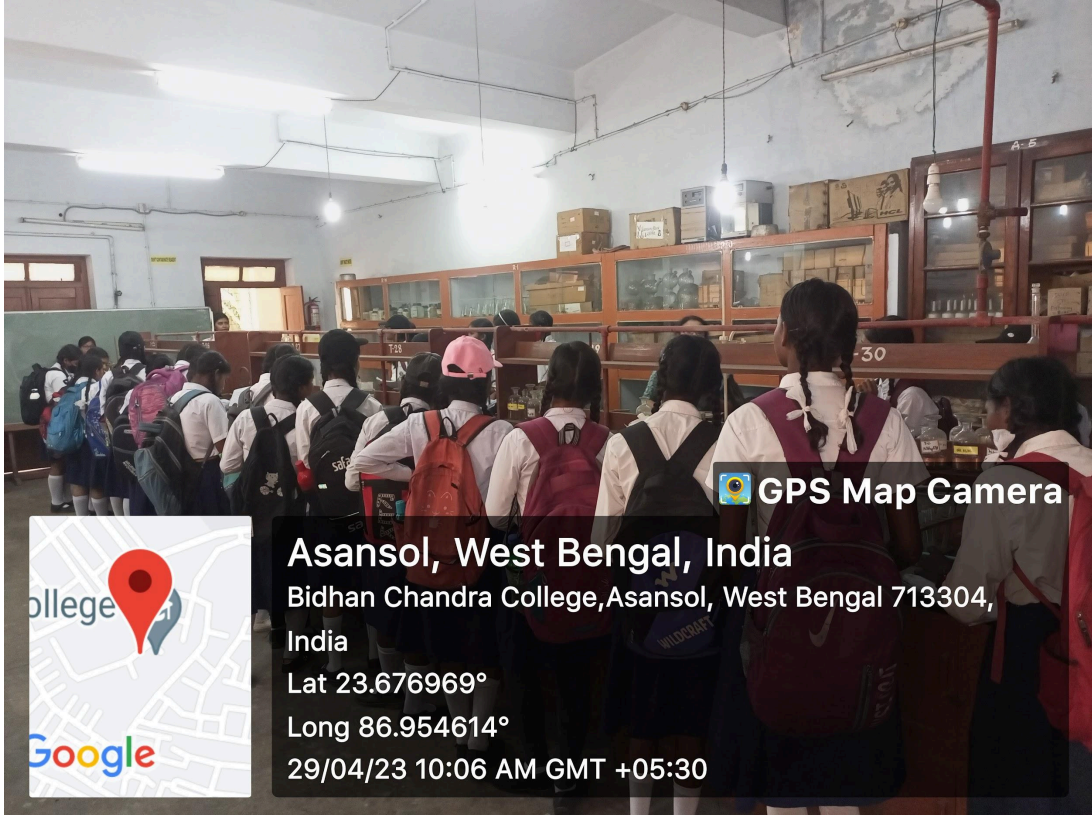
**NOs OF STUDENTS PRESENT- 47**

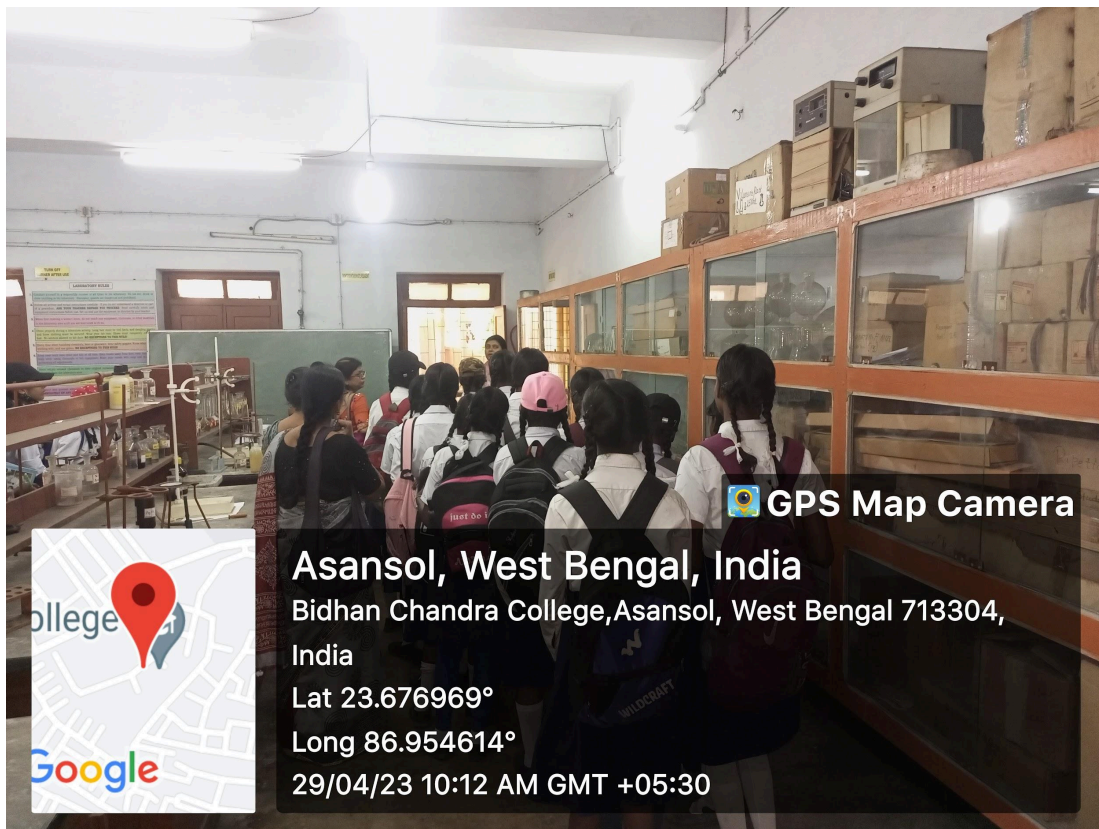
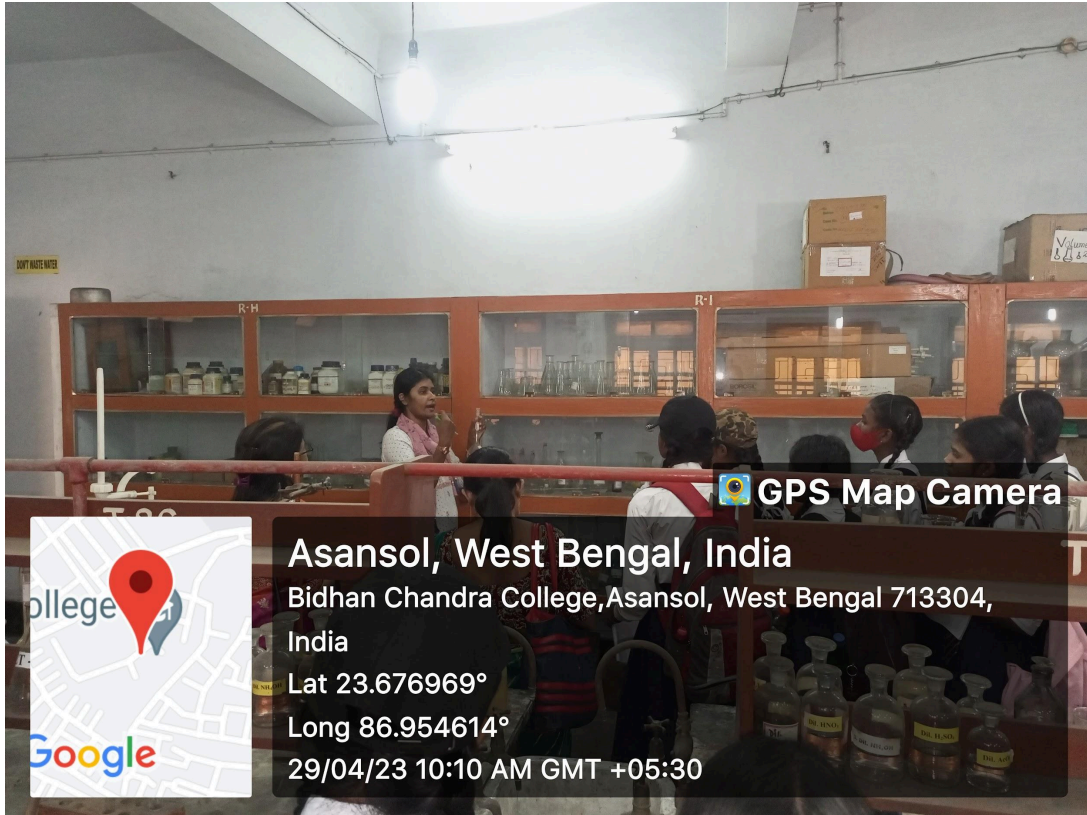
**PHOTOS**



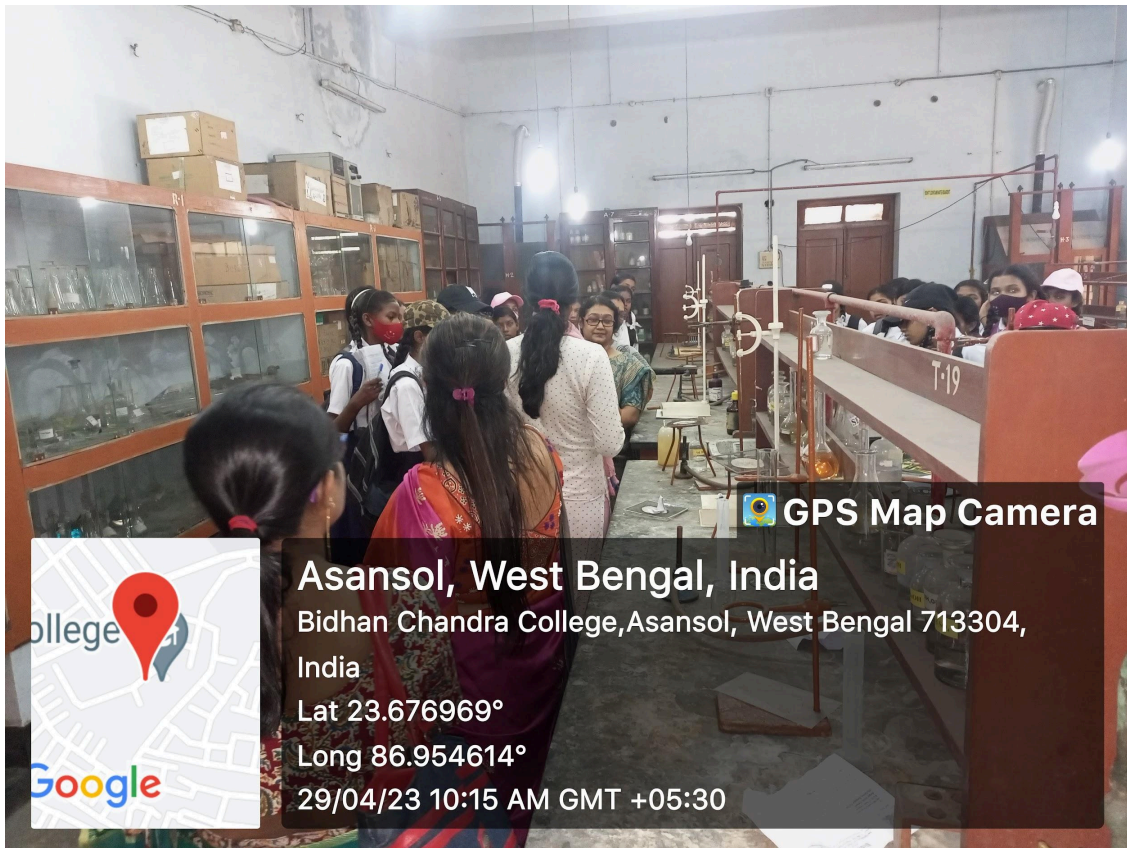


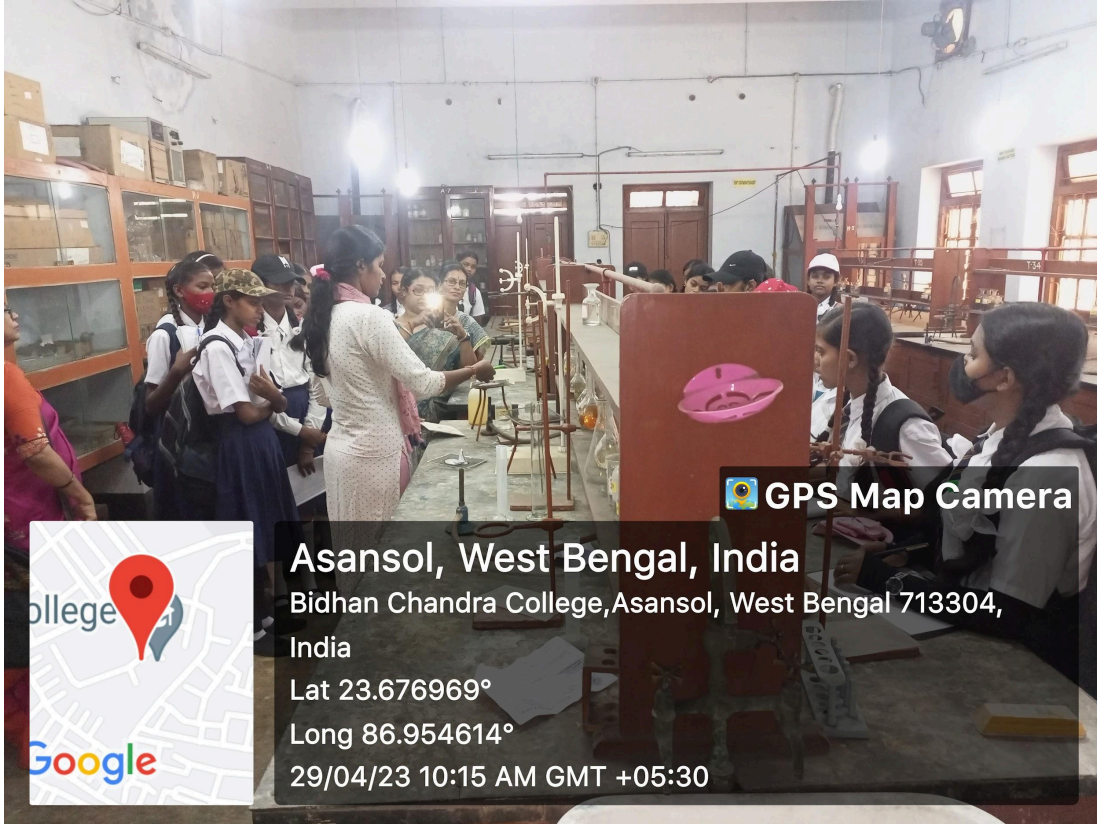


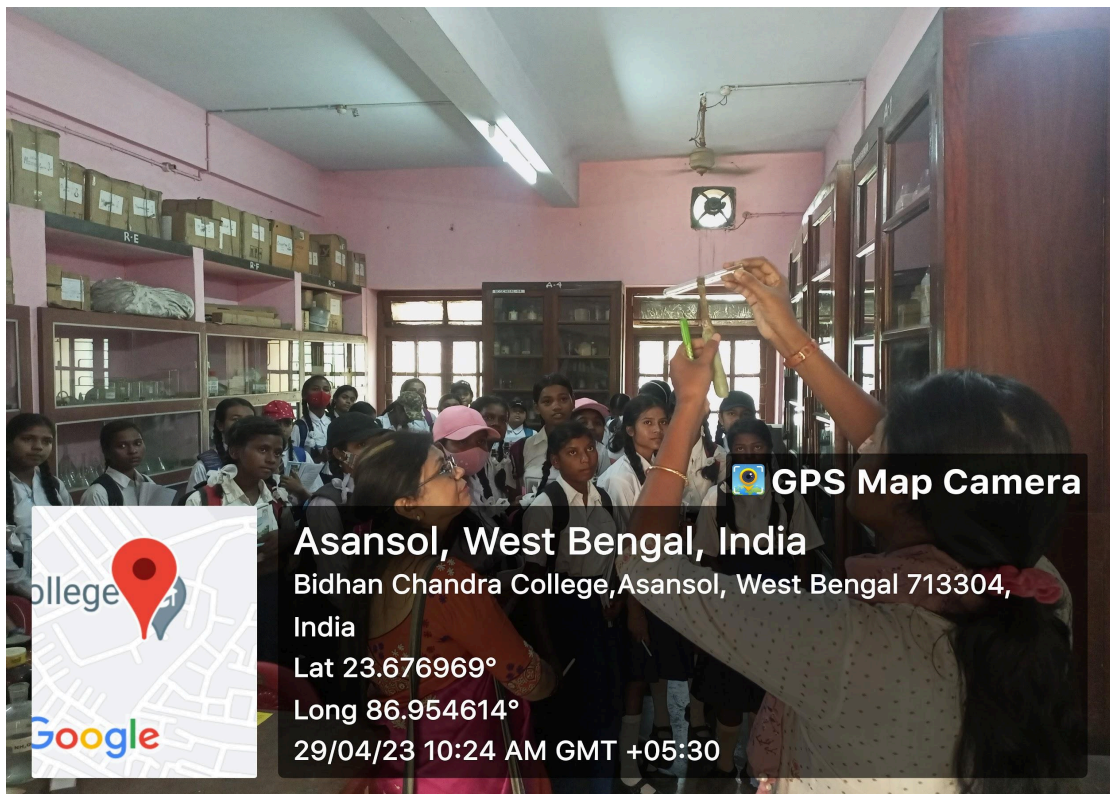
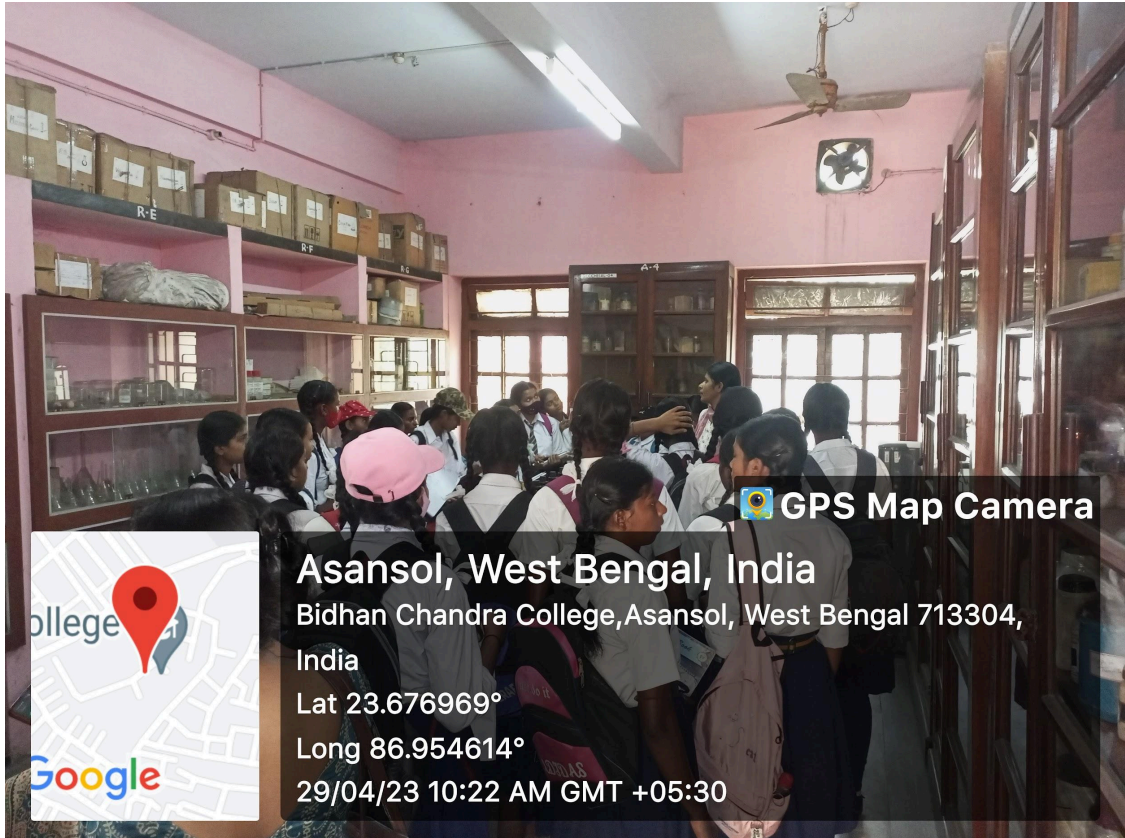














GPS Map Camera

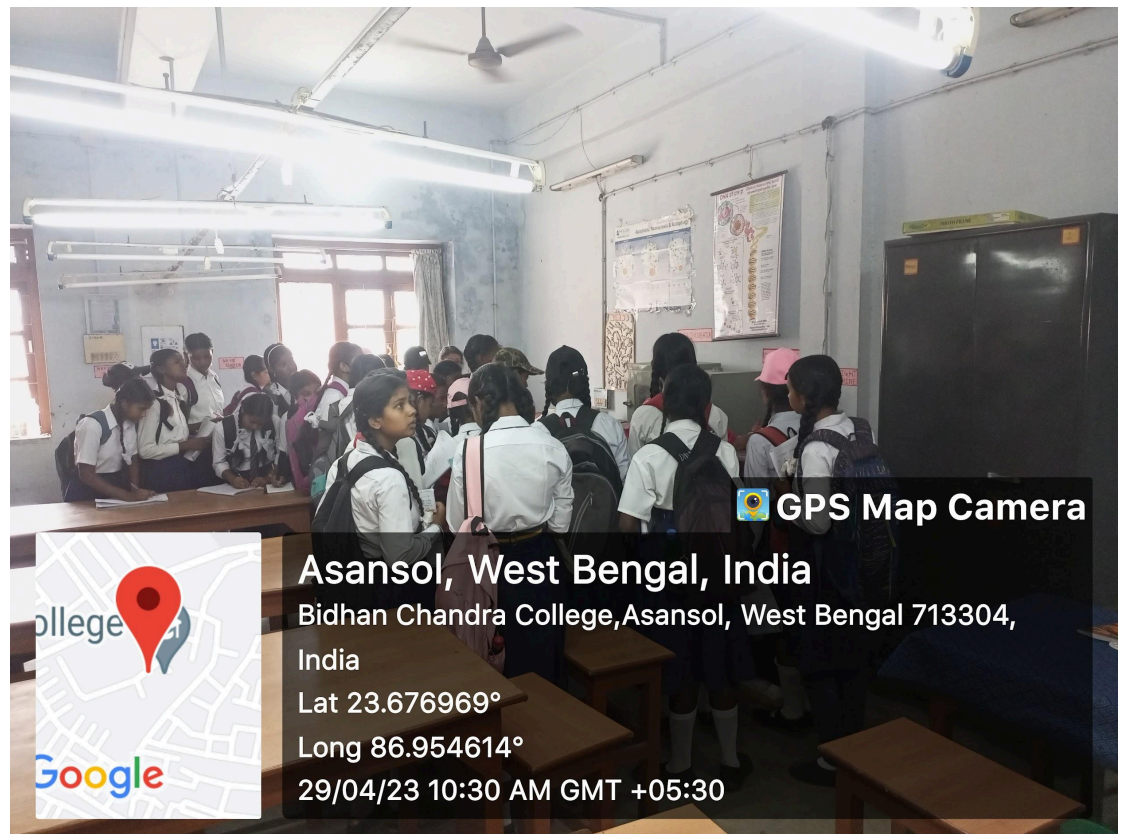

Asansol, West Bengal, India

Bidhan Chandra College, Asansol, West Bengal 713304,  
India

Lat 23.676969°

Long 86.954614°

29/04/23 10:30 AM GMT +05:30



GPS Map Camera


Asansol, West Bengal, India


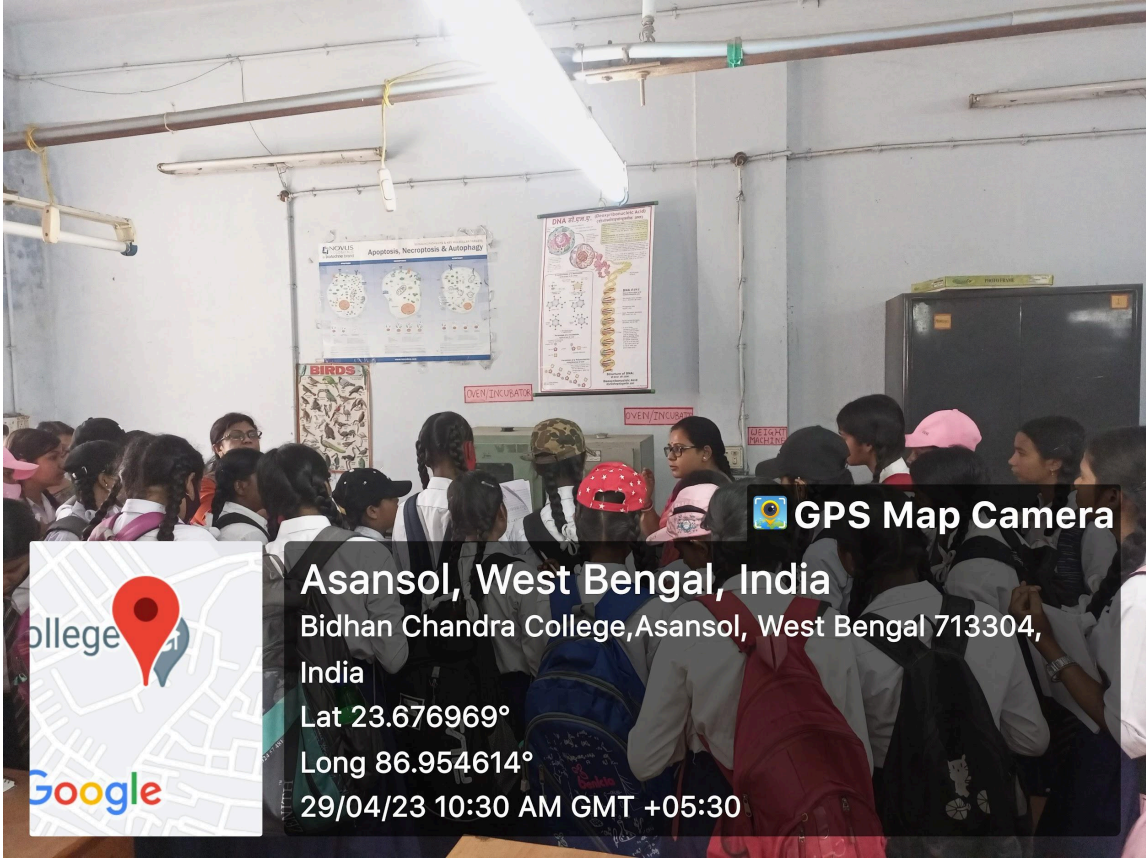
Bidhan Chandra College, Asansol, West Bengal 713304,  
India

Lat 23.676969°


Long 86.954614°

29/04/23 10:30 AM GMT +05:30

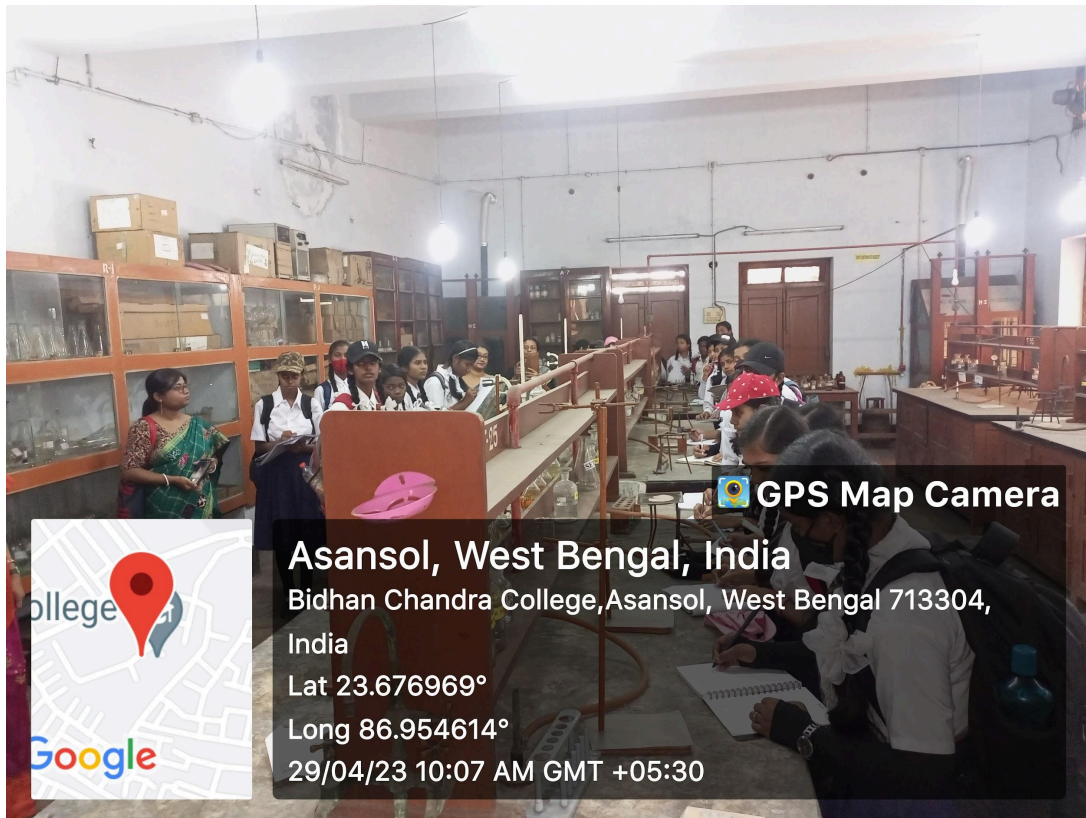
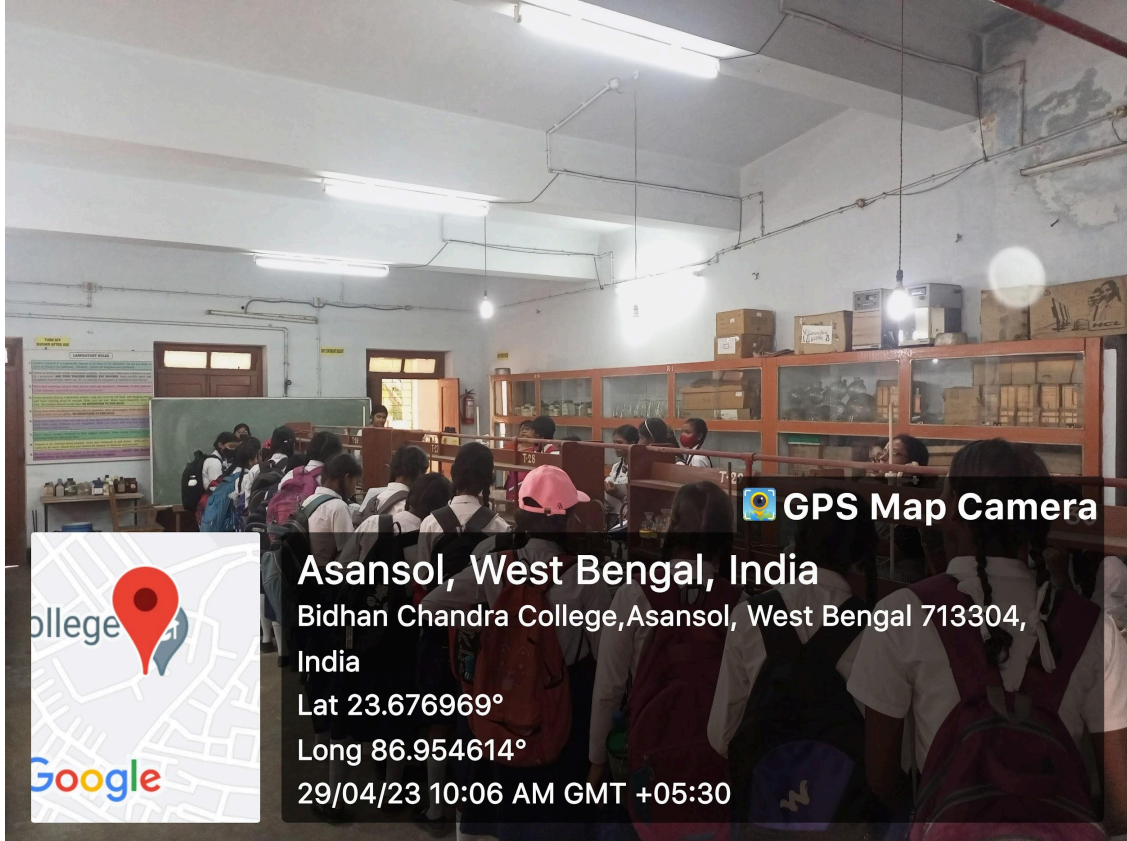


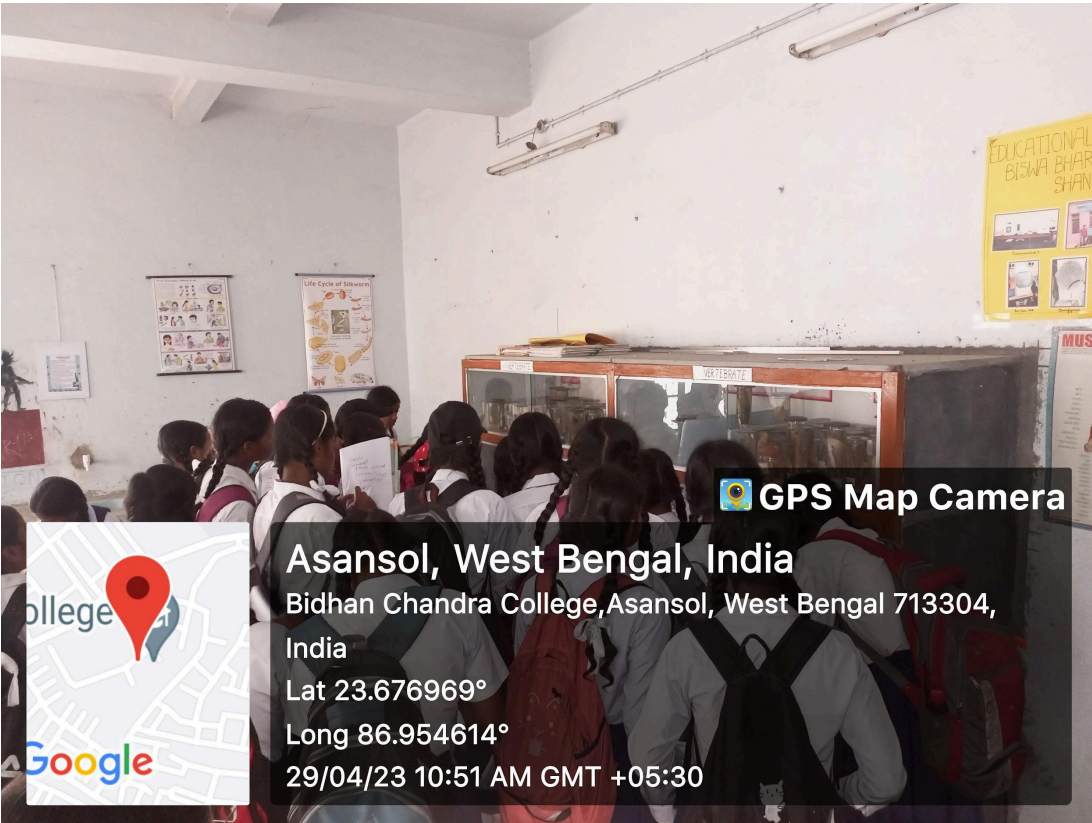
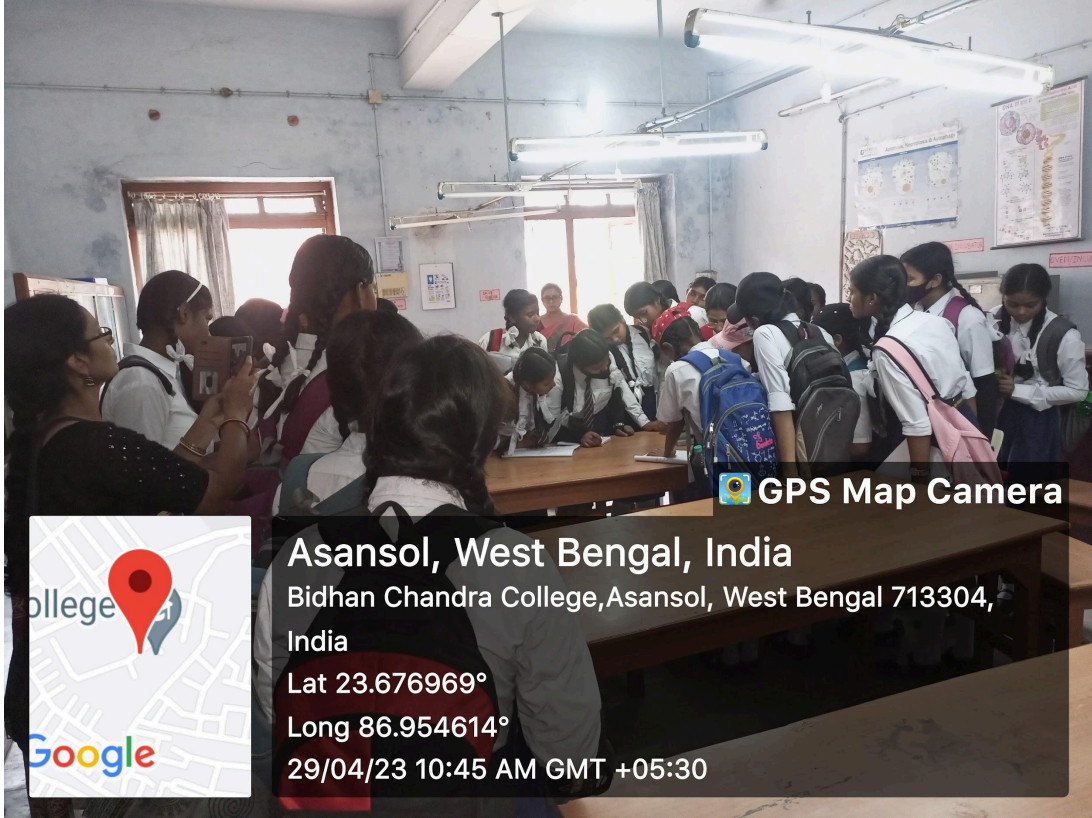


**Asansol, West Bengal, India**  
Bidhan Chandra College, Asansol, West Bengal 713304,  
India  
Lat 23.676969°  
Long 86.954614°  
29/04/23 10:30 AM GMT +05:30





**Asansol, West Bengal, India**  
Bidhan Chandra College, Asansol, West Bengal 713304,  
India  
Lat 23.676969°  
Long 86.954614°  
29/04/23 10:30 AM GMT +05:30







 GPS Map Camera



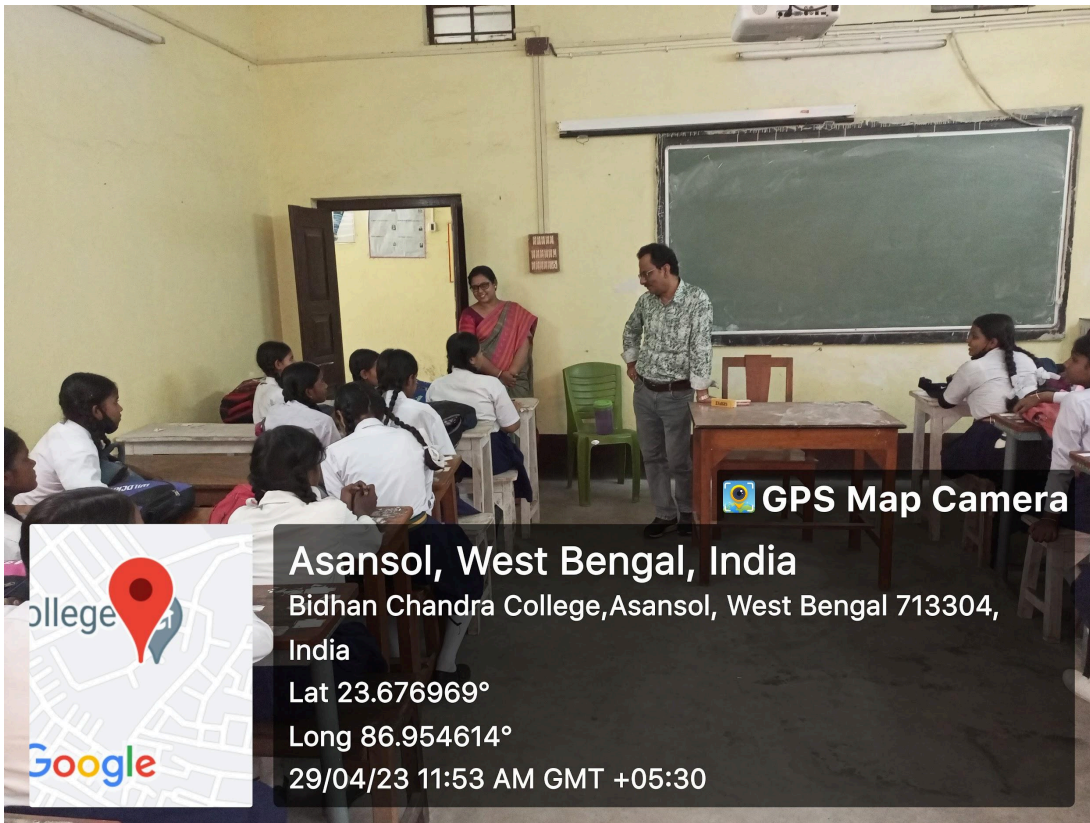
**Asansol, West Bengal, India**


Bidhan Chandra College, Asansol, West Bengal 713304,  
India


Lat 23.676969°

Long 86.954614°

29/04/23 11:08 AM GMT +05:30



 GPS Map Camera



**Asansol, West Bengal, India**

Bidhan Chandra College, Asansol, West Bengal 713304,  
India

Lat 23.676969°

Long 86.954614°

29/04/23 11:53 AM GMT +05:30